





This map was prepared by Kaitlyn Summerfield with the Division of Environmental Assessment and Restoration. For more information please contact Kaitlyn.summerfield@dep.state.fl.us

Estuary Nutrient Regions

Label, Estuary, Segment

-  ENRK1, Perdido Bay, Big Lagoon
-  ENRK2, Perdido Bay, Upper Perdido Bay
-  ENRK3, Perdido Bay, Central Perdido Bay
-  ENRK4, Perdido Bay, Lower Perdido Bay

Estuary Nutrient Regions

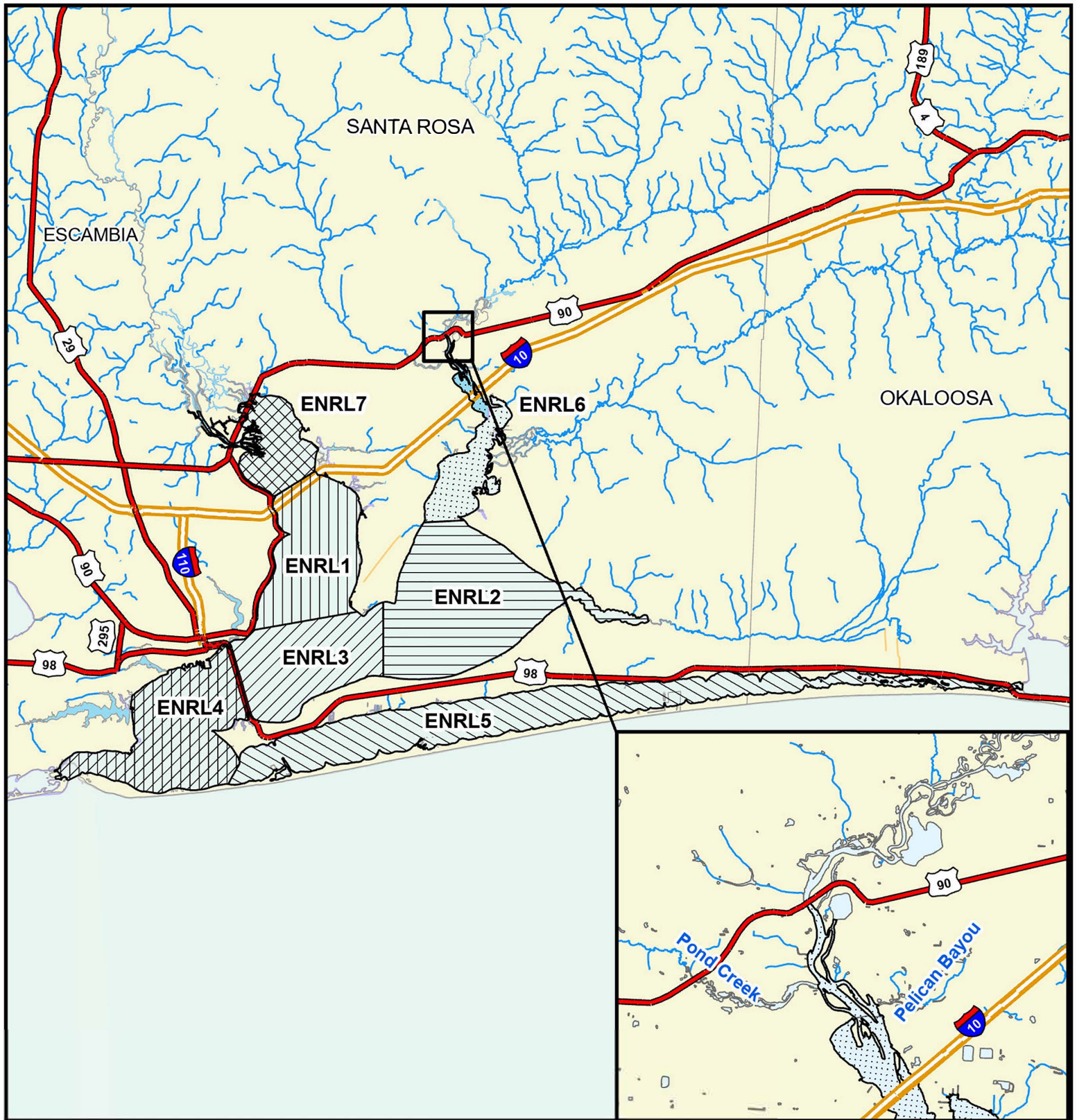
October 2014

Perdido Bay



0 0.5 1 2 3 4 Miles





Estuary Nutrient Regions ENR number, Estuary, Segment

- ENRL1, Pensacola Bay, Lower Escambia Bay
- ENRL2, Pensacola Bay, East Bay
- ENRL3, Pensacola Bay, Upper Pensacola Bay
- ENRL4, Pensacola Bay, Lower Pensacola Bay
- ENRL5, Pensacola Bay, Santa Rosa Sound
- ENRL6, Pensacola Bay, Blackwater Bay
- ENRL7, Pensacola Bay, Upper Escambia Bay

Other elements

- Stream or River
- Interstate
- Primary and US Highways
- Florida Counties

Estuary Nutrient Regions Pensacola Bay

July 2019

This map was prepared by the Water Quality Standards Program,
Division of Environmental Assessment and Restoration.
For more information please contact (850) 245-8346



0 2 4 8 12 Miles





This map was prepared by Kaitlyn Summerfield with the Division of Environmental Assessment and Restoration. For more information please contact Kaitlyn.summerfield@dep.state.fl.us










Estuary Nutrient Regions

October 2014

Choctawhatchee Bay

Estuary Nutrient Regions

Label, Estuary, Segment

-  ENRM1, Choctawhatchee Bay, Alaqua Bayou
-  ENRM2, Choctawhatchee Bay, Basin Bayou
-  ENRM3, Choctawhatchee Bay, Boggy Bayou
-  ENRM4, Choctawhatchee Bay, East Bay
-  ENRM5, Choctawhatchee Bay, Garnier Bayou
-  ENRM6, Choctawhatchee Bay, LaGrange Bayou
-  ENRM7, Choctawhatchee Bay, Middle Bay
-  ENRM8, Choctawhatchee Bay, Rocky Bayou
-  ENRM9, Choctawhatchee Bay, West Bay




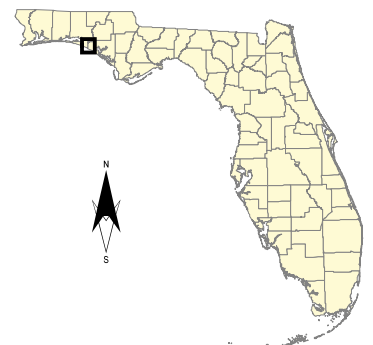


Estuary Nutrient Regions October 2014 Gulf ICWW between Choctawhatchee Bay and St. Andrew Bay

Estuary Nutrient Regions

Label, Estuary, Segment

 ENRY1, Intracoastal Waterway (ICWW), Gulf ICWW between Choctawhatchee Bay and St. Andrew Bay



0 0.75 1.5 3 4.5 6 Miles



Estuary Nutrient Regions

October 2014

St. Andrew Bay

Estuary Nutrient Regions

Label, Estuary, Segment

-  ENRN1, St. Andrew Bay, East Bay
-  ENRN2, St. Andrew Bay, North Bay
-  ENRN3, St. Andrew Bay, St. Andrew Bay
-  ENRN4, St. Andrew Bay, West Bay
-  ENRN5, St. Andrew Bay, Crooked Island Sound



0 1.5 3 6 9 12 Miles





Estuary Nutrient Regions

October 2014

Gulf ICWW between St. Andrew Bay and St. Joseph Bay

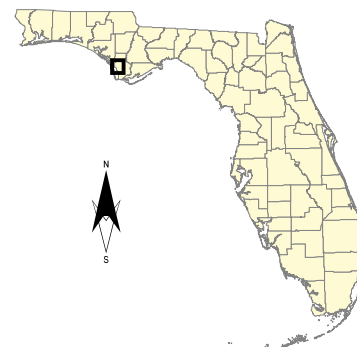
Estuary Nutrient Regions

Label, Estuary, Segment

 ENRY2, Intracoastal Waterway (ICWW), Gulf ICWW between St. Andrew Bay and St. Joseph Bay



0 0.75 1.5 3 4.5 6 Miles



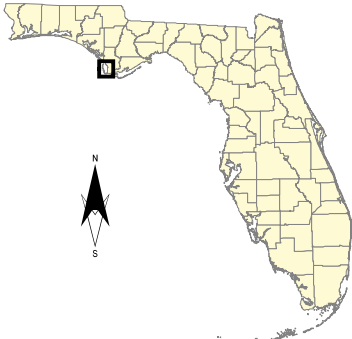


This map was prepared by Kaitlyn Summerfield with the Division of Environmental Assessment and Restoration. For more information please contact Kaitlyn.summerfield@dep.state.fl.us

Estuary Nutrient Regions

October 2014

St. Joseph Bay



Estuary Nutrient Regions
Label, Estuary, Segment
ENRO1, St. Joseph Bay, St. Joseph Bay

