

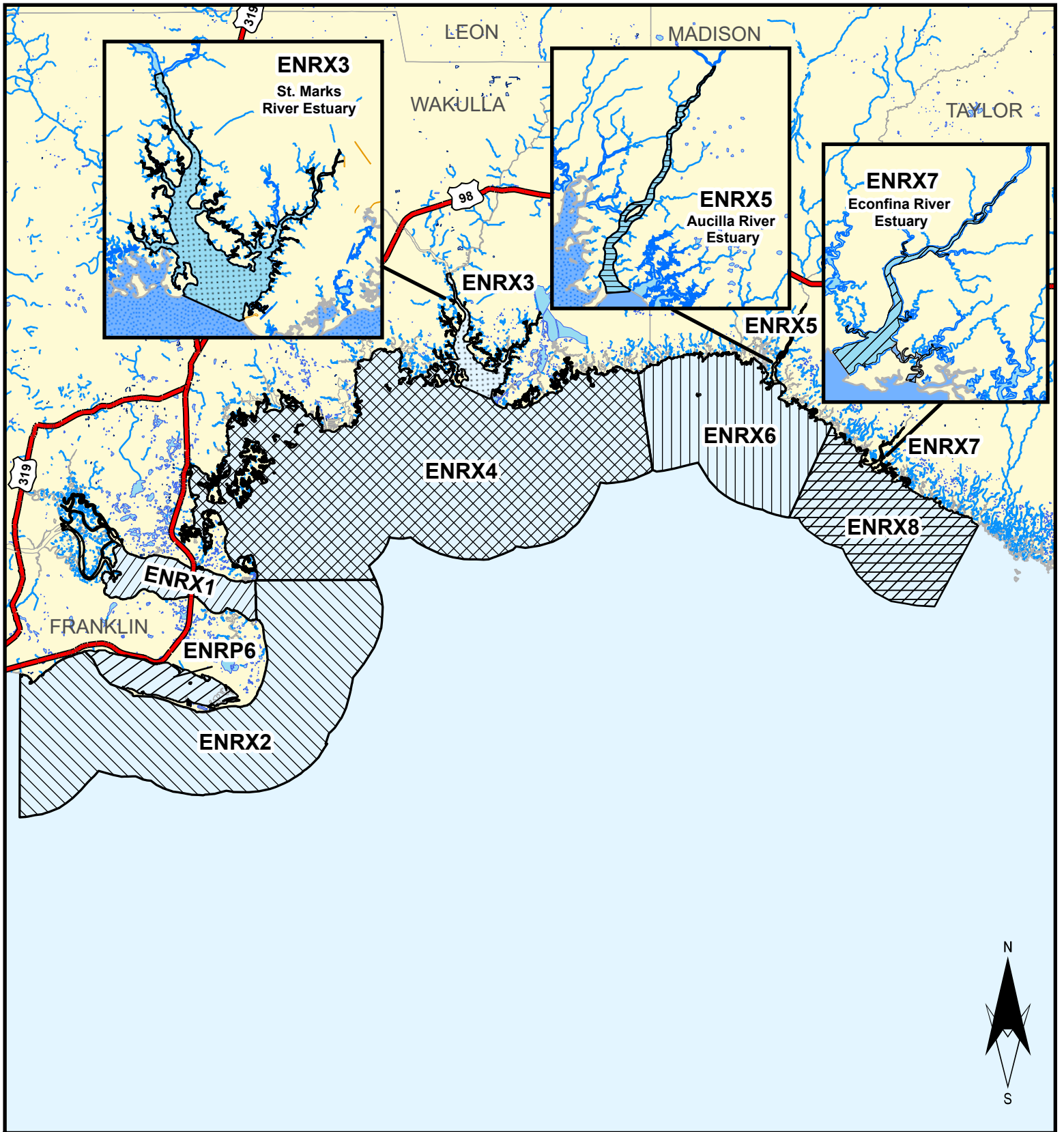
# **Estuary Nutrient Regions** October 2014 Apalachicola Bay and Alligator Harbor

## **Estuary Nutrient Regions**

Label, Estuary, Segment










-  ENRP1, Apalachicola Bay and Alligator Harbor, Apalachicola Bay
-  ENRP2, Apalachicola Bay and Alligator Harbor, St. George Sound
-  ENRP3, Apalachicola Bay and Alligator Harbor, East Bay
-  ENRP4, Apalachicola Bay and Alligator Harbor, St. Vincent Sound
-  ENRP5, Apalachicola Bay and Alligator Harbor, Apalachicola Offshore
-  ENRP6, Apalachicola Bay and Alligator Harbor, Alligator Harbor
-  ENRX2, Big Bend and Apalachee Bay, Ochlockonee/Alligator Harbor Offshore








#### Estuary Nutrient Regions

ENR number, Estuary, Segment

-  ENRX1, Big Bend and Apalachee Bay, Ochlockonee River Estuary
-  ENRX2, Big Bend and Apalachee Bay, Ochlockonee/Alligator Harbor Offshore
-  ENRX3, Big Bend and Apalachee Bay, St. Marks River Estuary
-  ENRX4, Big Bend and Apalachee Bay, St. Marks Offshore
-  ENRX5, Big Bend and Apalachee Bay, Aucilla River Estuary
-  ENRX6, Big Bend and Apalachee Bay, Aucilla Offshore
-  ENRX7, Big Bend and Apalachee Bay, Econfina River Estuary
-  ENRX8, Big Bend and Apalachee Bay, Econfina Offshore
-  ENRP6, Apalachicola Bay and Alligator Harbor, Alligator Harbor

#### Other elements

 Stream or River

 Florida Counties  Primary and US Highways

## Estuary Nutrient Regions

March 2023

Big Bend and Apalachee Bay

Map 1 of 2

This map was prepared by the Water Quality Standards Program,  
Division of Environmental Assessment and Restoration.  
For more information please contact (850) 245-8346



0 2 4 8 12 Miles



# Estuary Nutrient Regions


October 2014

Big Bend and Apalachee Bay

Map 2 of 2

## Estuary Nutrient Regions

### Label, Estuary, Segment

-  ENRX9, Big Bend and Apalachee Bay, Fenholloway River Estuary
-  ENRX10, Big Bend and Apalachee Bay, Fenholloway Offshore
-  ENRX11, Big Bend and Apalachee Bay, Spring Warrior Offshore
-  ENRX12, Big Bend and Apalachee Bay, Steinhatchee River Estuary
-  ENRX13, Big Bend and Apalachee Bay, Steinhatchee Offshore
-  ENRX14, Big Bend and Apalachee Bay, Horseshoe Beach Offshore



0 3.25 6.5 13 19.5 26 Miles

