

Estuary Nutrient Regions

October 2014

Charlotte Harbor/Estero Bay

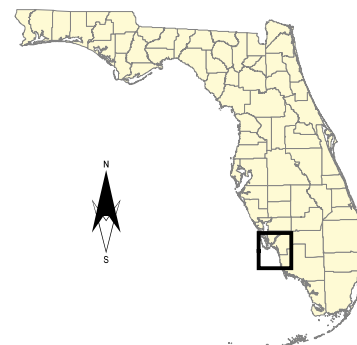
Map 2 of 2

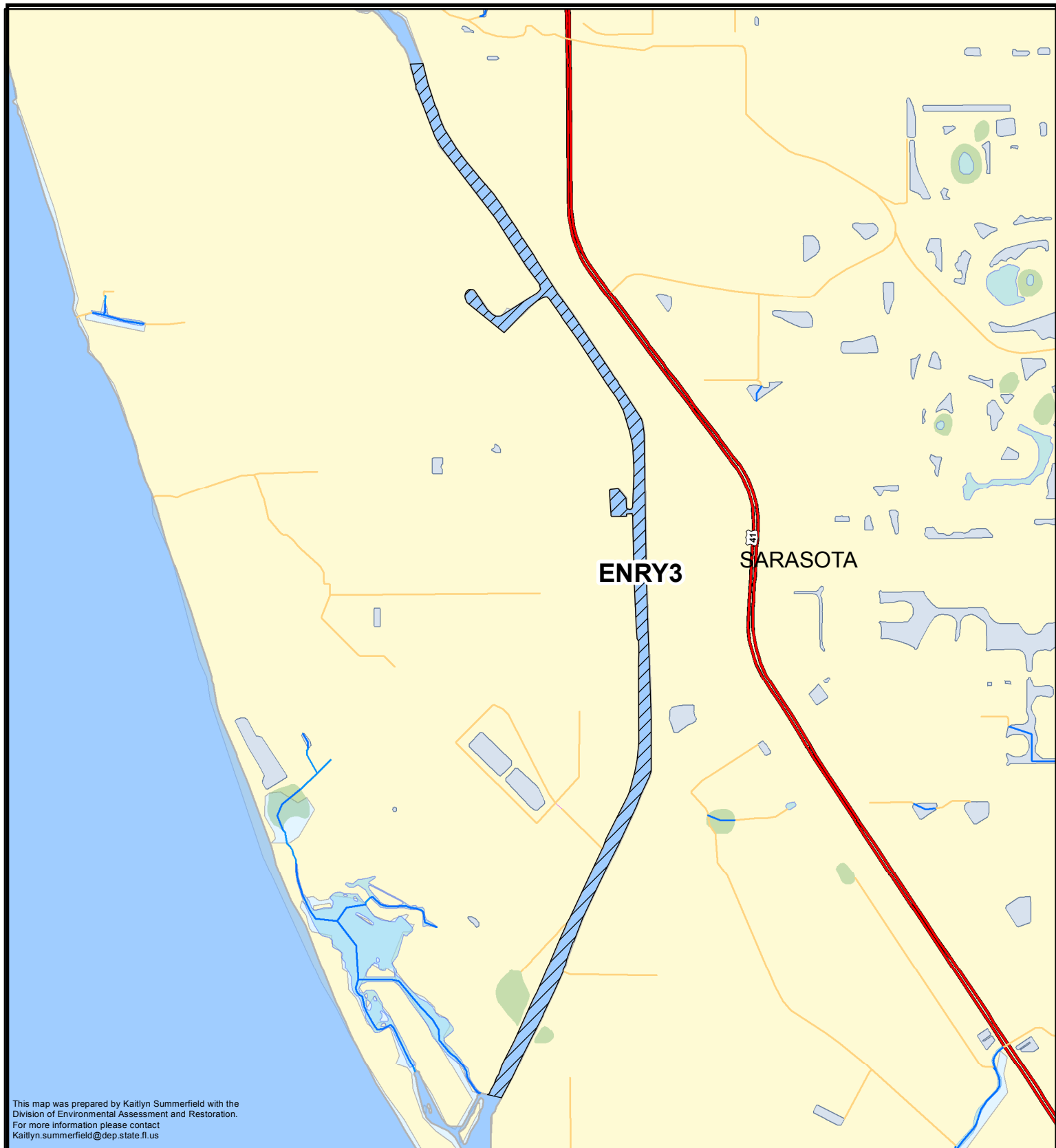
Estuary Nutrient Regions

Label, Estuary, Segment

-  ENRD5, Charlotte Harbor/Estero Bay, Pine Island Sound
-  ENRD6, Charlotte Harbor/Estero Bay, San Carlos Bay
-  ENRD9, Charlotte Harbor/Estero Bay, Matlacha Pass
-  ENRD10, Charlotte Harbor/Estero Bay, Estero Bay (including Tidal Imperial River)
-  ENRD11, Charlotte Harbor/Estero Bay, Little Hickory Bay
-  ENRD12, Charlotte Harbor/Estero Bay, Water Turkey Bay
-  ENRD13, Charlotte Harbor/Estero Bay, Moorings Bay
-  ENRD14, Charlotte Harbor/Estero Bay, Upper Caloosahatchee River Estuary
-  ENRD15, Charlotte Harbor/Estero Bay, Middle Caloosahatchee River Estuary
-  ENRD16, Charlotte Harbor/Estero Bay, Lower Caloosahatchee River Estuary

0 2.25 4.5 9 13.5 18 Miles





This map was prepared by Kaitlyn Summerfield with the
Division of Environmental Assessment and Restoration.
For more information please contact
Kaitlyn.summerfield@dep.state.fl.us


Estuary Nutrient Regions

October 2014

ICWW between Roberts Bay and Lemon Bay

Estuary Nutrient Regions

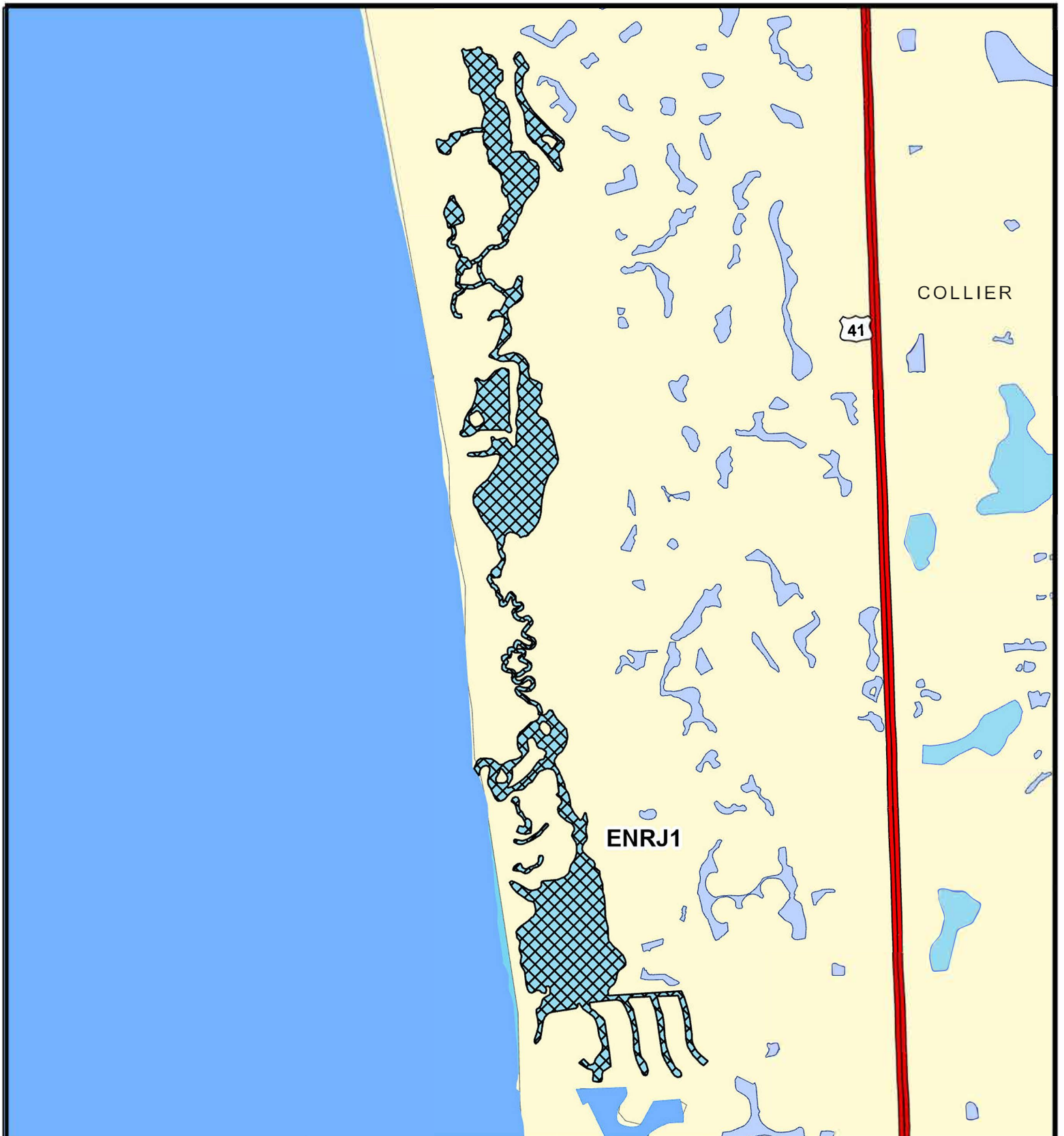
Label, Estuary, Segment

 ENRY3, Intracoastal Waterway (ICWW), ICWW between Roberts Bay and Lemon Bay




0 0.15 0.3 0.6 0.9 1.2
Miles





Estuary Nutrient Regions
ENR number, Estuary, Segment

 ENRJ1, Clam Bay (Collier County), Clam Bay

Other elements

-  Stream or River
-  Interstate
-  Primary and US Highways
-  Florida Counties

Estuary Nutrient Regions

Clam Bay

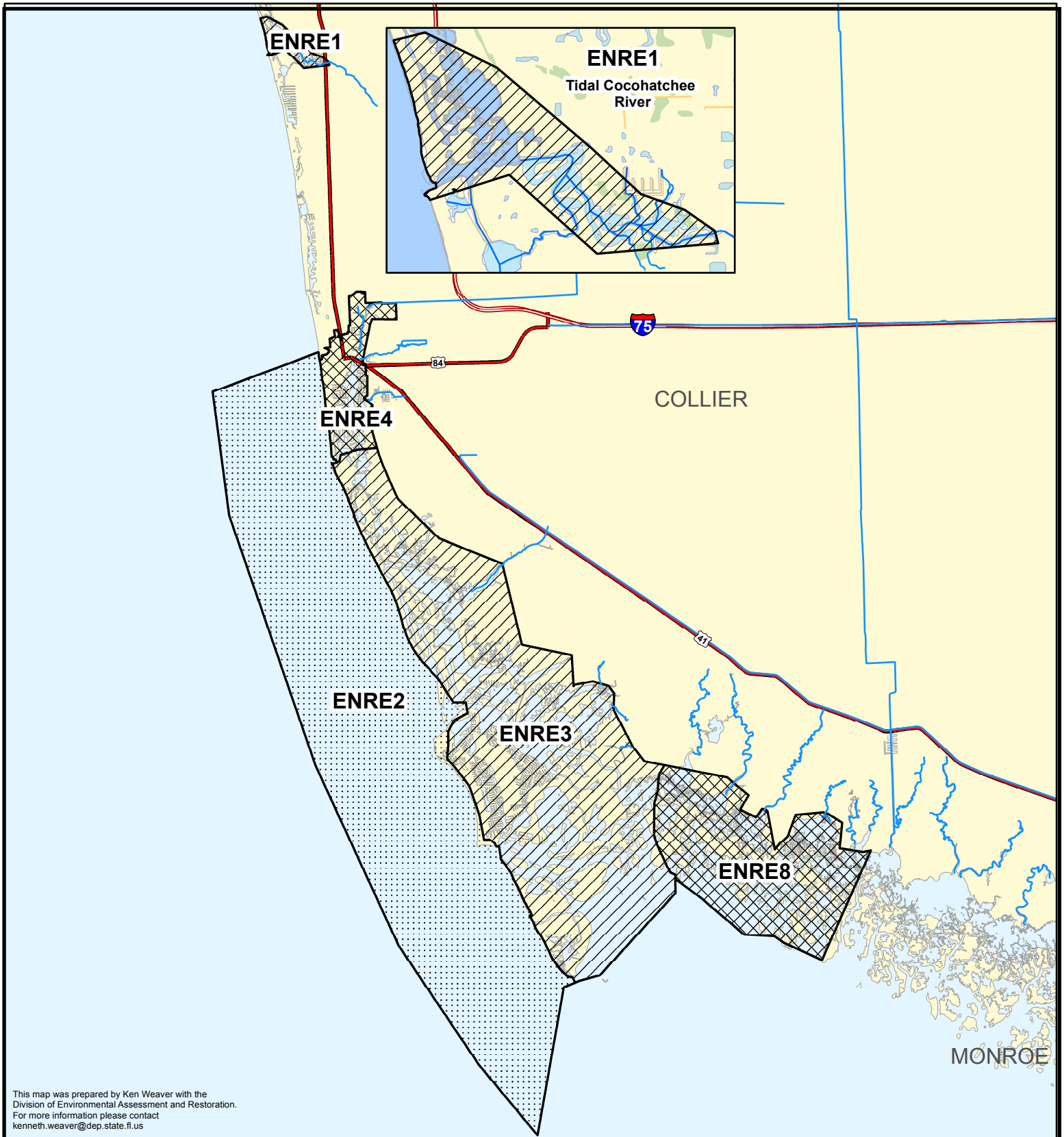
October 2021



This map was prepared by the Water Quality Standards Program,
Division of Environmental Assessment and Restoration.
For more information please contact (850) 245-8346

0 0.2 0.4 0.8
Miles





Estuary Nutrient Regions






October 2015

Tidal Cocohatchee/Ten Thousand Islands

Map 1 of 2

Estuary Nutrient Regions

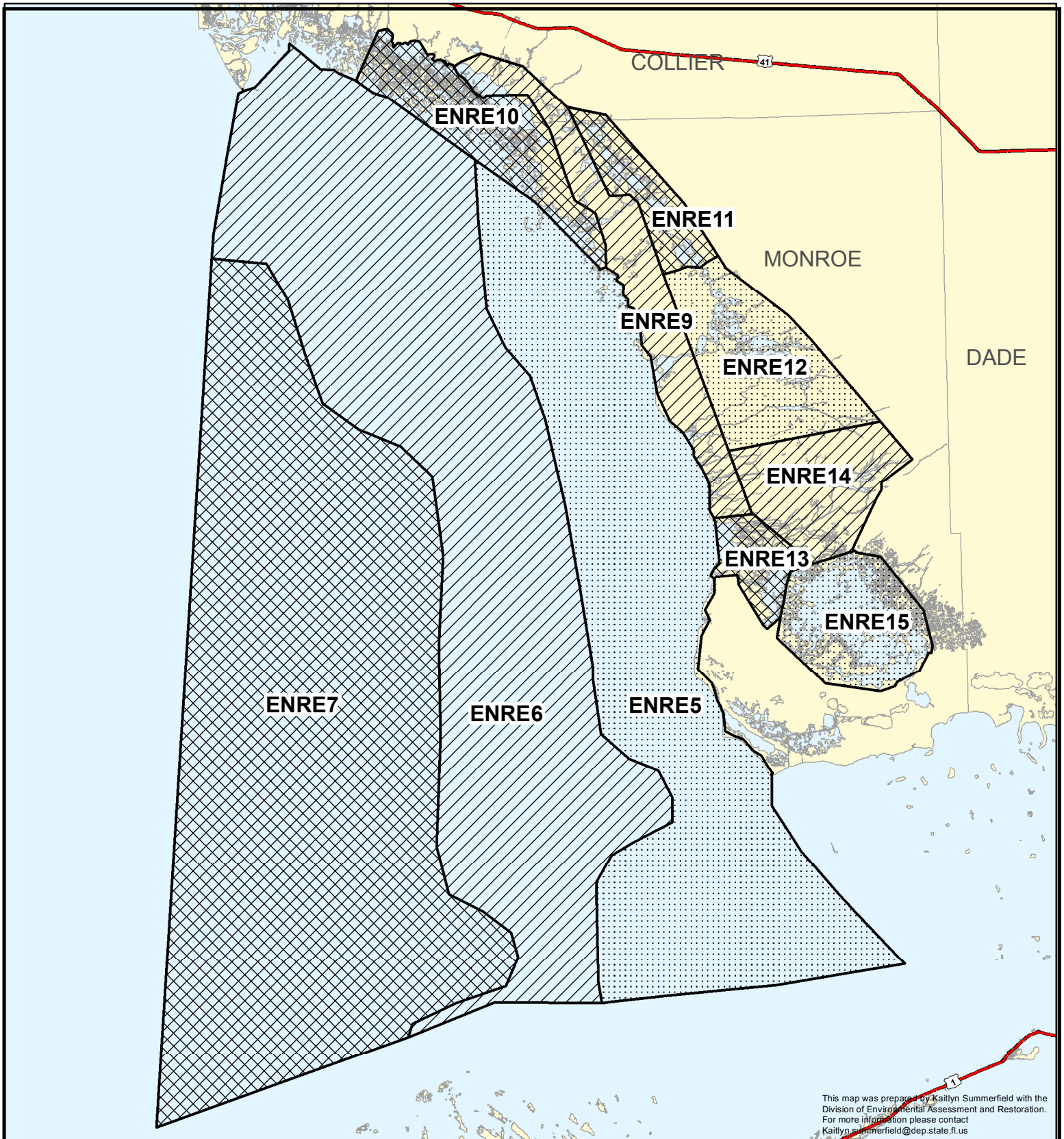
Label, Estuary, Segment

-  ENRE4, Tidal Cocohatchee River/Ten Thousand Islands, Naples Bay
-  ENRE8, Tidal Cocohatchee River/Ten Thousand Islands, Blackwater River
-  ENRE3, Tidal Cocohatchee River/Ten Thousand Islands, Rookery Bay/Marco Island
-  ENRE2, Tidal Cocohatchee River/Ten Thousand Islands, Collier Inshore
-  ENRE1, Tidal Cocohatchee River/Ten Thousand Islands, Tidal Cocohatchee River



0 1.75 3.5 7 10.5 14 Miles





Estuary Nutrient Regions

Label, Estuary, Segment

-  ENRE10, Tidal Cocohatchee River/Ten Thousand Islands, Gulf Islands
-  ENRE11, Tidal Cocohatchee River/Ten Thousand Islands, Inner Waterway
-  ENRE12, Tidal Cocohatchee River/Ten Thousand Islands, Mangrove Rivers
-  ENRE13, Tidal Cocohatchee River/Ten Thousand Islands, Ponce de Leon
-  ENRE14, Tidal Cocohatchee River/Ten Thousand Islands, Shark River Mouth
-  ENRE15, Tidal Cocohatchee River/Ten Thousand Islands, Whitewater Bay
-  ENRE5, Tidal Cocohatchee River/Ten Thousand Islands, Inner Gulf Shelf
-  ENRE6, Tidal Cocohatchee River/Ten Thousand Islands, Middle Gulf Shelf
-  ENRE7, Tidal Cocohatchee River/Ten Thousand Islands, Outer Gulf Shelf
-  ENRE9, Tidal Cocohatchee River/Ten Thousand Islands, Coastal Transition Zone

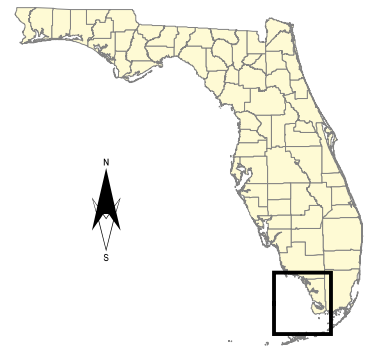
Estuary Nutrient Regions

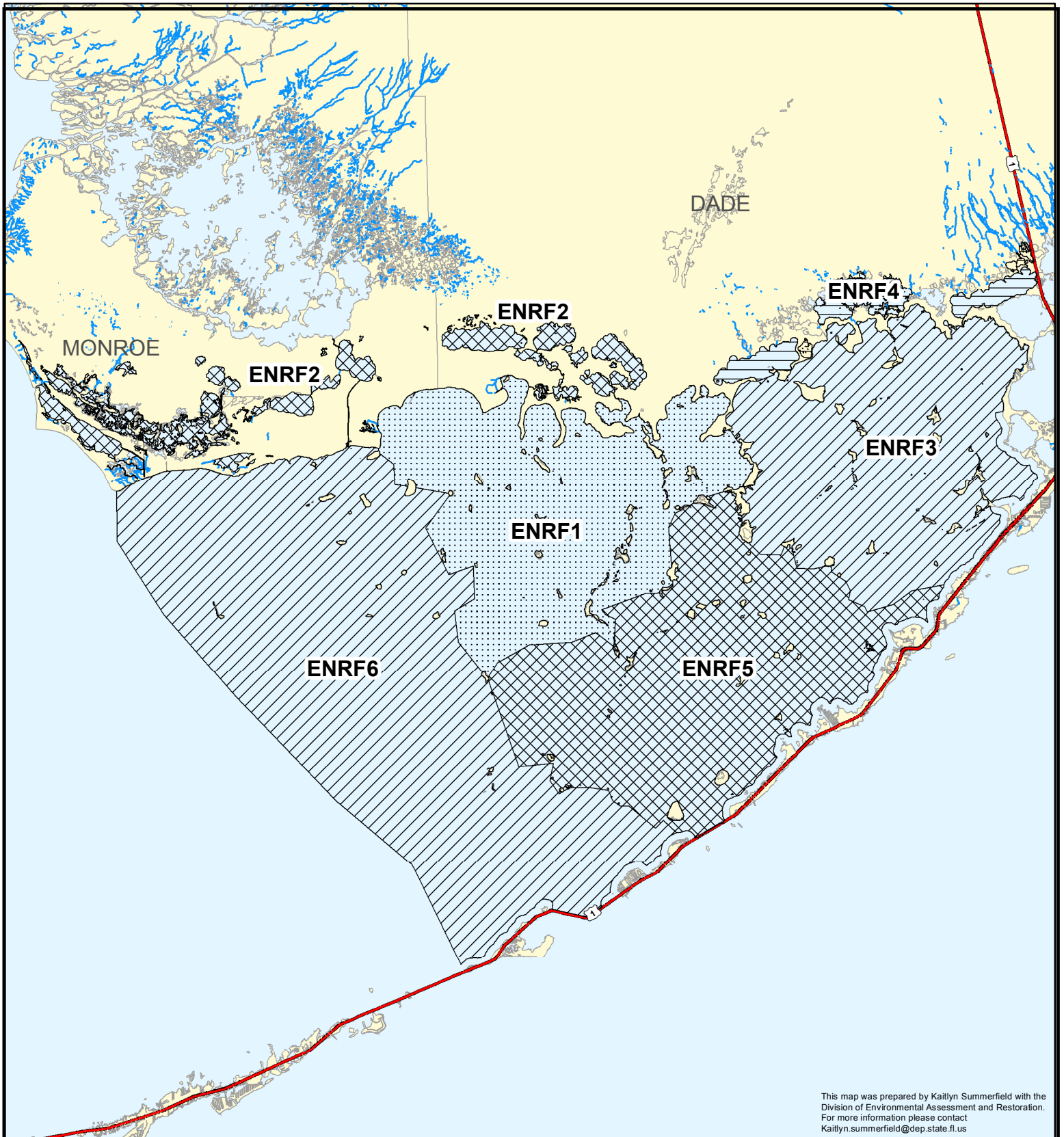
October 2014

Tidal Cocohatchee/
Ten Thousand Islands
Map 2 of 2



0 4 8 16 24 32 Miles





Estuary Nutrient Regions

October 2014

Florida Bay

Estuary Nutrient Regions

Label, Estuary, Segment

-  ENRF1, Florida Bay, Central Florida Bay
-  ENRF2, Florida Bay, Coastal Lakes
-  ENRF3, Florida Bay, East Central Florida Bay
-  ENRF4, Florida Bay, Northern Florida Bay
-  ENRF5, Florida Bay, Southern Florida Bay
-  ENRF6, Florida Bay, Western Florida Bay



0 2.5 5 10 15 20 Miles

