

Estuary Nutrient Regions ENR number, Estuary, Segment

- ENRZ1, St. Lucie Estuary, St. Lucie Estuary
- ENRZ2, St. Lucie Estuary, Upper North Fork St. Lucie River
- ENRZ3, St. Lucie Estuary, Lower North Fork St. Lucie River
- ENRZ4, St. Lucie Estuary, Lower South Fork St. Lucie River
- ENRZ5, St. Lucie Estuary, Upper South Fork St. Lucie River
- ENRZ6, St. Lucie Estuary, Manatee Creek

Other elements

- Interstate
- Florida Counties
- Stream or River
- Primary and US Highways

Estuary Nutrient Regions

St. Lucie Estuary

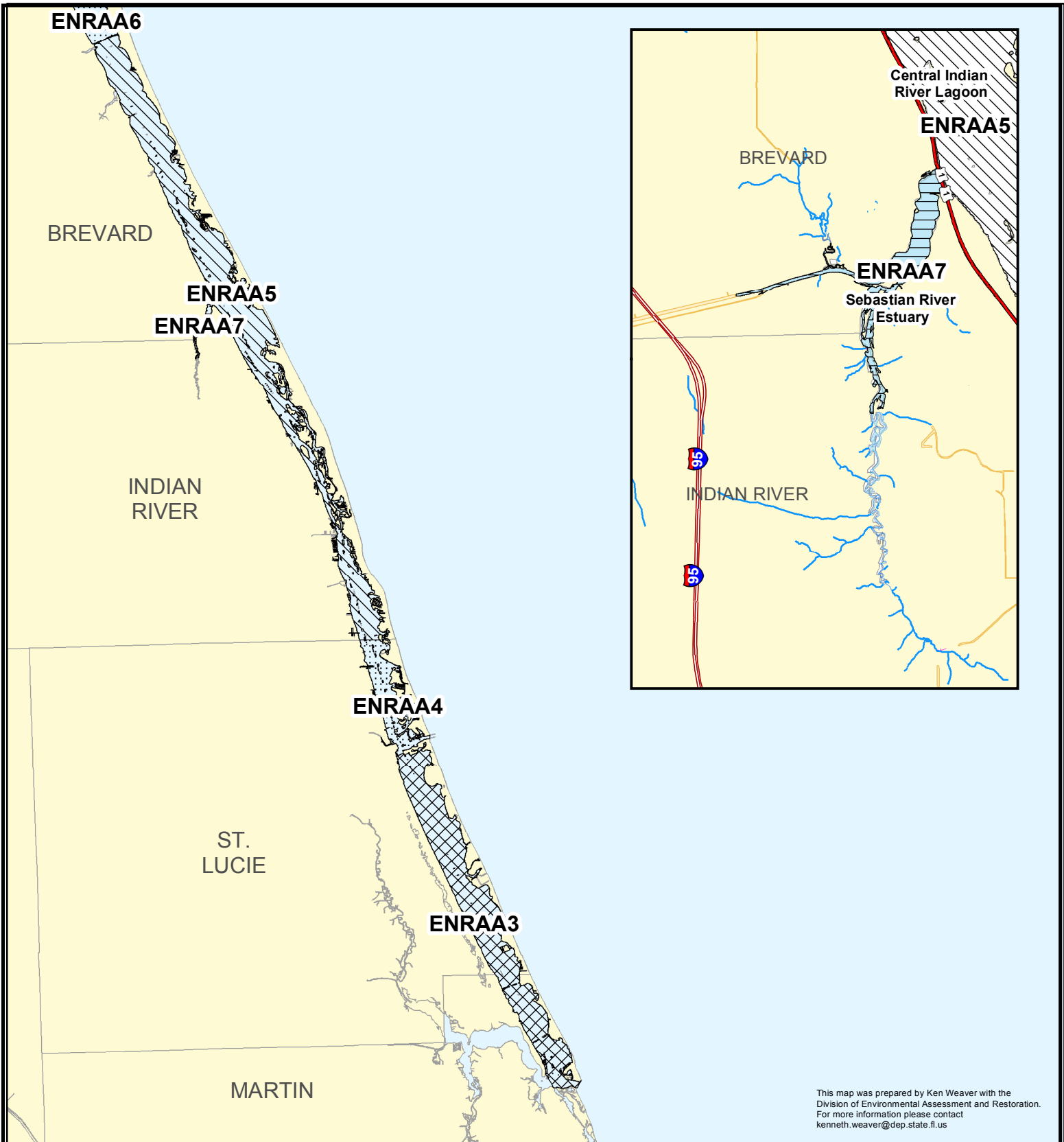
June 2024

This map was prepared by the
Water Quality Standards Program,
Division of Environmental Assessment and Restoration.
For more information, please contact (850) 245-8346








0 1.5 3 4.5
Miles



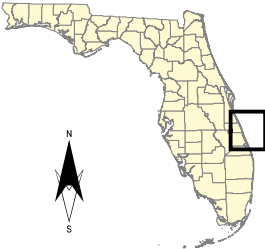



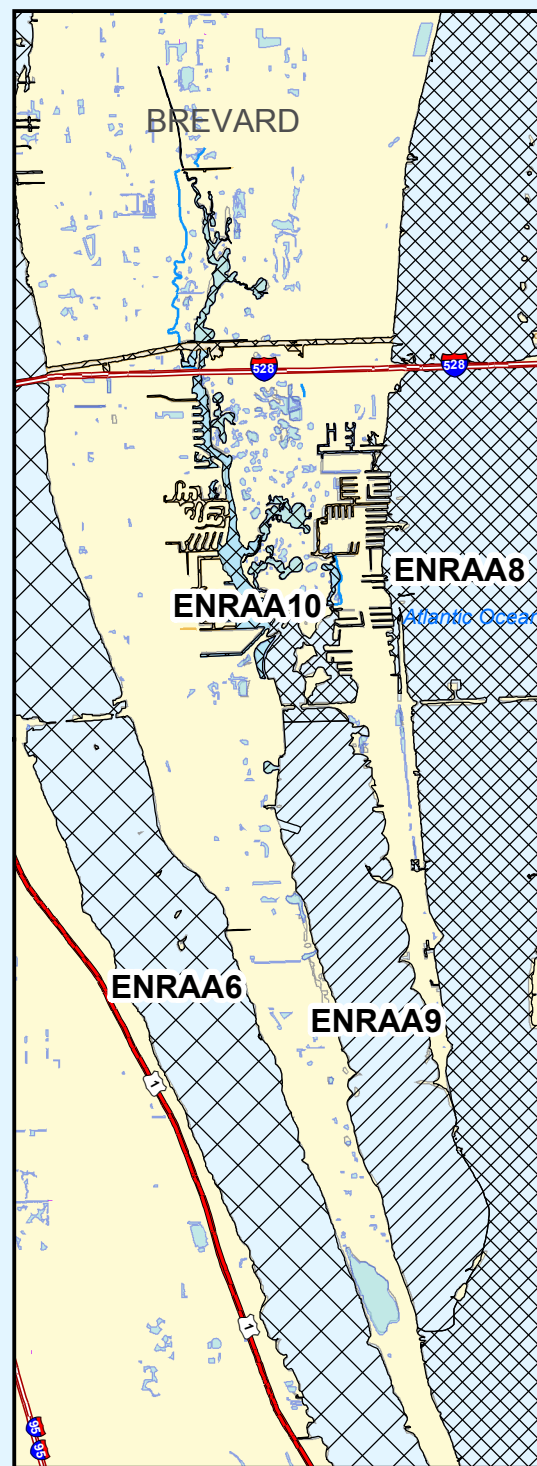
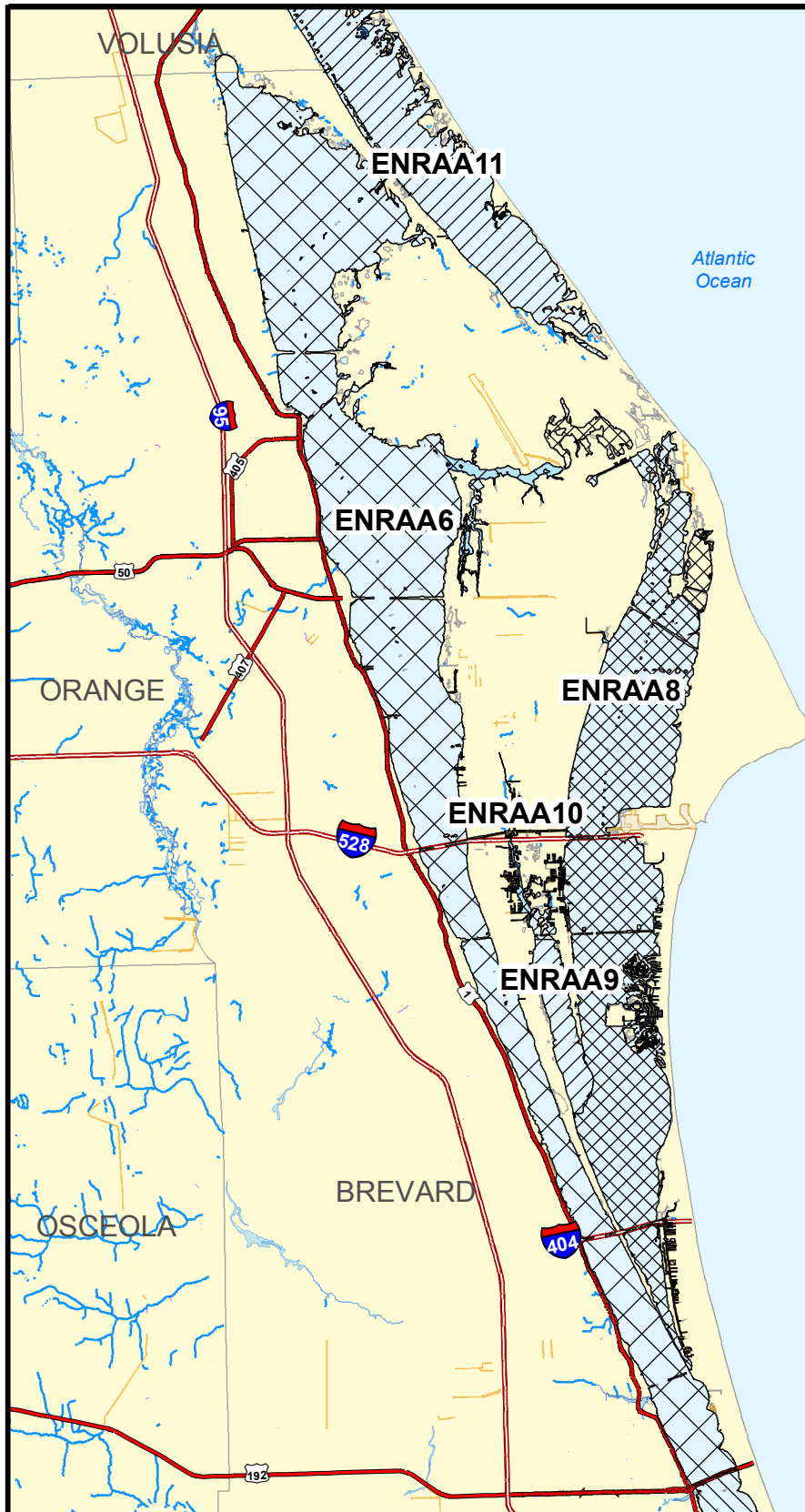
This map was prepared by Ken Weaver with the Division of Environmental Assessment and Restoration. For more information please contact kenneth.weaver@dep.state.fl.us

Estuary Nutrient Regions

- Label, Estuary, Segment**
-  ENRAA3, Indian River Lagoon System, including Banana River Lagoon and Mosquito Lagoon, IRL from St. Lucie Estuary to Ft. Pierce Inlet
 -  ENRAA4, Indian River Lagoon System, including Banana River Lagoon and Mosquito Lagoon, IRL from Ft. Pierce Inlet to Indian River County Line
 -  ENRAA5, Indian River Lagoon System, including Banana River Lagoon and Mosquito Lagoon, Central Indian River Lagoon
 -  ENRAA6, Indian River Lagoon System, including Banana River Lagoon and Mosquito Lagoon, North Indian River Lagoon
 -  ENRAA7, Indian River Lagoon System, including Banana River Lagoon and Mosquito Lagoon, Sebastian River Estuary

Estuary Nutrient Regions October 2014 Indian River Lagoon











This map was prepared by Ken Weaver with the Division of Environmental Assessment and Restoration. For more information please contact kenneth.weaver@dep.state.fl.us

Estuary Nutrient Regions

Label, Estuary, Segment

-  ENRAA5, Indian River Lagoon System, including Banana River Lagoon and Mosquito Lagoon, Central Indian River Lagoon
-  ENRAA6, Indian River Lagoon System, including Banana River Lagoon and Mosquito Lagoon, North Indian River Lagoon
-  ENRAA8, Indian River Lagoon System, including Banana River Lagoon and mosquito lagoon, Banana River Lagoon
-  ENRAA9, Indian River Lagoon System, including Banana River Lagoon and Mosquito Lagoon, Newfound Harbor
-  ENRAA10, Indian River Lagoon System, including Banana River and Mosquito Lagoon, Sykes Creek Estuary
-  ENRAA11, Indian River Lagoon System, including Banana River Lagoon and Mosquito Lagoon, Mosquito Lagoon (Oak Hill to the Southern Terminus)

Estuary Nutrient Regions

October 2014
Indian River Lagoon



0 2 4 8 12 16 Miles

