




## Estuary Nutrient Regions

### Label, Estuary, Segment

-  ENRAA11, Mosquito Lagoon, Mosquito Lagoon (Oak Hill to the Southern Terminus)
-  ENRAA12, Mosquito Lagoon, Mosquito Lagoon (Edgewater to Oak Hill)
-  ENRAA13, Mosquito Lagoon, Mosquito Lagoon (Ponce de Leon to Edgewater)

This map was prepared by Ken Weaver with the  
Division of Environmental Assessment and Restoration.  
For more information please contact  
kenneth.weaver@dep.state.fl.us

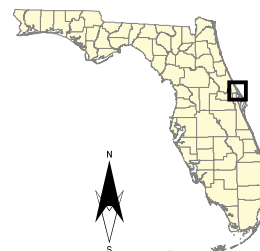
## Estuary Nutrient Regions

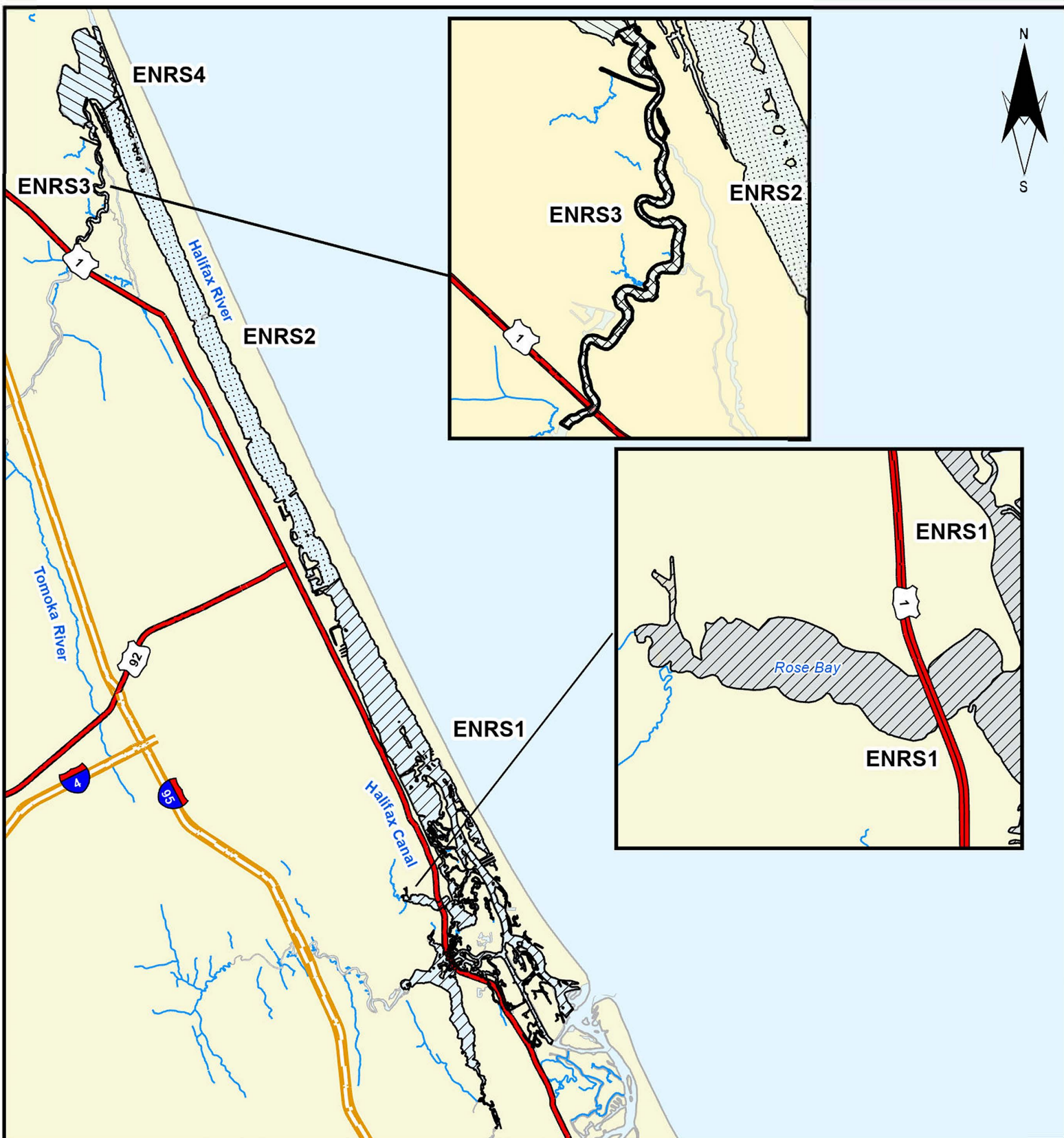
October 2014

### Mosquito Lagoon







0 1.25 2.5 5 7.5 10 Miles







**Estuary Nutrient Regions**  
ENR number, Estuary, Segment

-  ENRS1, Halifax and Tomoka River Estuaries, Lower Halifax River Estuary
-  ENRS2, Halifax and Tomoka River Estuaries, Upper Halifax River Estuary
-  ENRS3, Halifax and Tomoka River Estuaries, Tomoka River Estuary
-  ENRS4, Halifax and Tomoka River Estuaries, Tomoka Basin

**Other elements**

-  Stream or River
-  Interstate
-  Primary and US Highways
-  Florida Counties

**Estuary Nutrient Regions**  
Halifax and  
Tomoka River Estuaries  
July 2019

This map was prepared by the Water Quality Standards Program,  
Division of Environmental Assessment and Restoration  
For more information please contact (850) 245-8346

0 1 2 4 6 Miles



# Estuary Nutrient Regions





October 2014

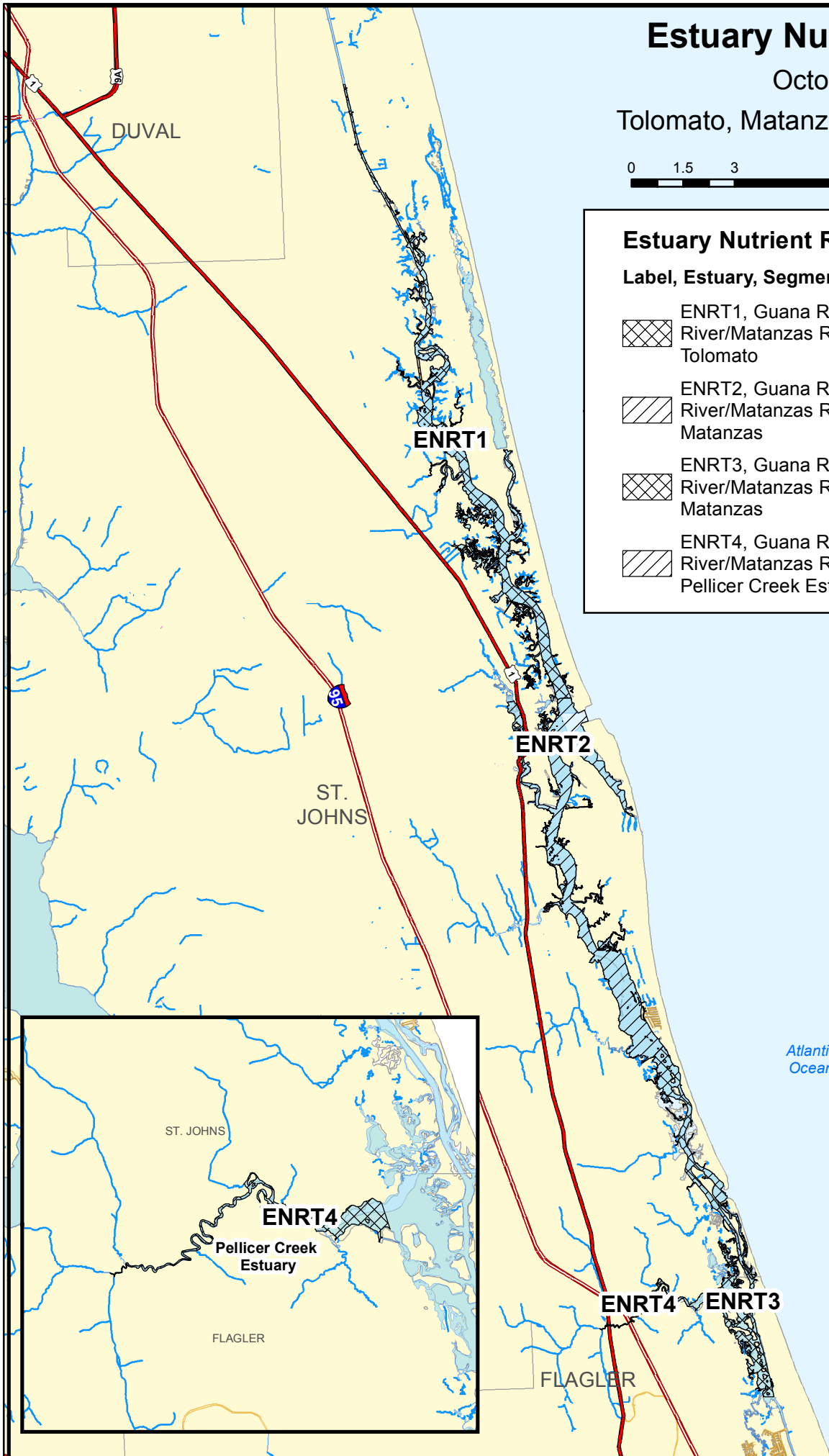
Tolomato, Matanzas, and Pellicer Creek

0 1.5 3 6 9 12 Miles

## Estuary Nutrient Regions

### Label, Estuary, Segment

-  ENRT1, Guana River/Tolomato River/Matanzas River (GTM) Estuary, Tolomato
-  ENRT2, Guana River/Tolomato River/Matanzas River (GTM) Estuary, North Matanzas
-  ENRT3, Guana River/Tolomato River/Matanzas River (GTM) Estuary, South Matanzas
-  ENRT4, Guana River/Tolomato River/Matanzas River (GTM) Estuary, Pellicer Creek Estuary



Atlantic Ocean



This map was prepared by Ken Weaver with the Division of Environmental Assessment and Restoration. For more information please contact [kenneth.weaver@dep.state.fl.us](mailto:kenneth.weaver@dep.state.fl.us)