








Estuary Nutrient Regions
ENR number, Estuary, Segment

-  ENRBB1, Lower St. Johns River and Tributaries (predominantly marine)
-  ENRY11, Intracoastal Waterway (ICWW), ICWW from north Tolomato River to St. Johns River

Other elements

-  Stream or River
-  Interstate
-  Primary and US Highways
-  Florida Counties



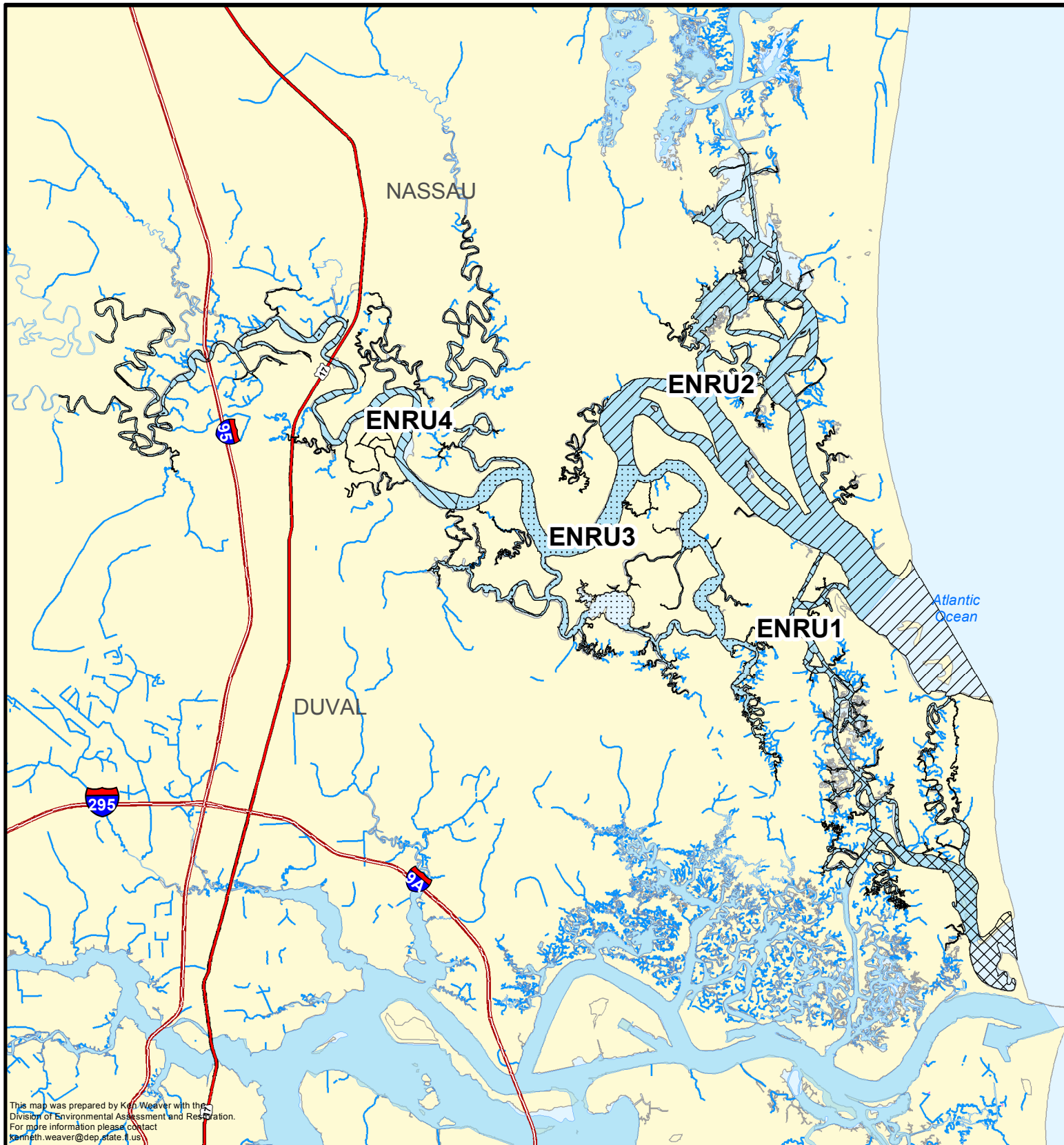
Estuary Nutrient Regions

Lower St. Johns River

June 2021





This map was prepared by the Water Quality Standards Program,
Division of Environmental Assessment and Restoration.
For more information please contact (850) 245-8346





Estuary Nutrient Regions

Label, Estuary, Segment

-  ENRU1, Nassau River Estuary, Ft. George River Estuary
-  ENRU2, Nassau River Estuary, Lower Nassau
-  ENRU3, Nassau River Estuary, Middle Nassau
-  ENRU4, Nassau River Estuary, Upper Nassau

Estuary Nutrient Regions

October 2014

Nassau River



0 0.75 1.5 3 4.5 6 Miles

